


North: U.S. 101 Bridge

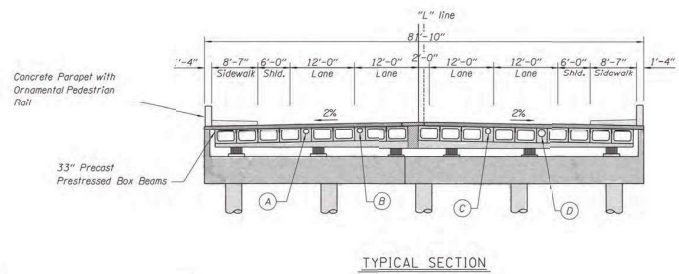
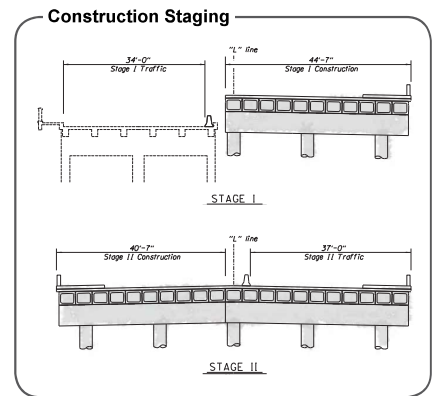
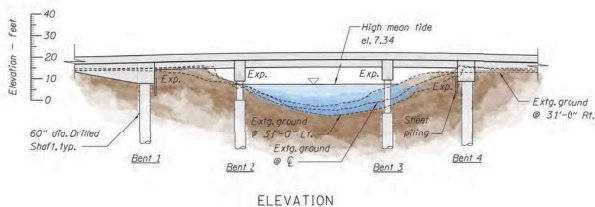
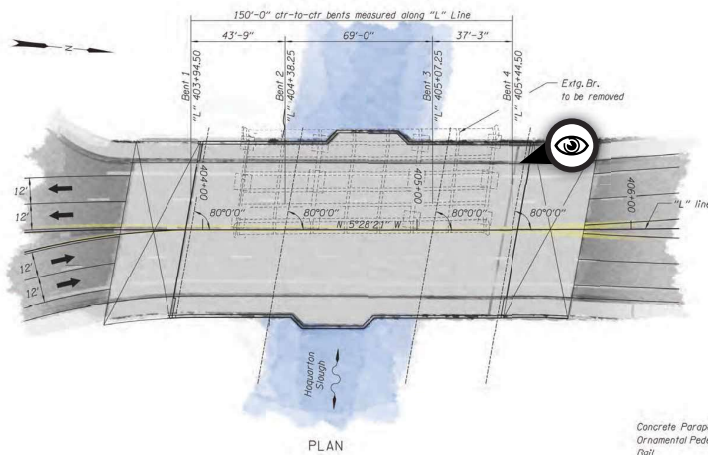


Conceptual View of
Highway 101 - Looking South
Hoquarton Bridge



Prepared by: Otak
Prepared for: City of Tillamook
November, 2015

View looking south, indicated by  on the plan view below.



- Utility Legend:
- (A) Future Utility
 - (B) 4" dia. telecommunications conduit
 - (C) 3" to 4" dia. electrical conduits
 - (D) 12" dia. water line

